



## Application of remote sensing technology for plant disease detection

Karim Ennouri<sup>1</sup>, Mohamed Ali Triki<sup>1</sup>, Mohamed Gouiaa<sup>2</sup>, Fathi Ben Amar<sup>1</sup>, Monia Ennouri<sup>1</sup>

<sup>1</sup> Laboratoire de Recherche « Ressources Génétiques de l'Olivier : Caractérisation, Valorisation et Protection Phytosanitaire » (Code LR16IO01), Institut de l'Olivier, Université de Sfax - Tunisie

<sup>2</sup> Institut Agronomique de Chott Meriem, Université de Sousse, Tunisie

\*Corresponding author: karim.ennouri@gmail.com

Received 14 May 2025; Accepted 29 June 2025

### Abstract

The application of remote sensing technologies in plant disease detection represents a transformative advancement in agricultural management, particularly in combating threats posed by bacterial pathogens. Bacteria significantly impact crop health, leading to reduced yields and economic losses for farmers. Remote sensing, utilizing satellite imagery and specialized sensors, enables early identification of disease symptoms through analysis of spectral signatures, allowing for timely interventions. Various remote sensing methods, including multispectral and hyperspectral imaging, provide detailed insights into plant health, facilitating the development of targeted disease management strategies. Despite challenges such as technical limitations and environmental factors affecting data accuracy, ongoing advancements in sensor technology and data interpretation methodologies promise to enhance the effectiveness of remote sensing in agriculture. Future perspectives highlight the importance of integrating remote sensing with ground-based methods and fostering collaboration among stakeholders to ensure sustainable agricultural practices and food security.

**Keywords:** remote sensing, pathogens, plant, detection, disease.

### 1. Introduction

The impact of plant diseases on agriculture is profound and multifaceted, posing significant threats not only to the health of various plant species but also generating substantial economic repercussions for farmers and agricultural communities reliant on these crops. Infected plants typically exhibit a range of distressing symptoms, including leaf scorch, premature leaf drop, and wilting. These symptoms can ultimately lead to severe ramifications, manifesting in decreased yield and compromised quality of produce, which can threaten food security and the livelihoods of cultivators.

The bacterium's ability to propagate rapidly aggravates the situation, necessitating the urgent implementation of effective detection methodologies. Accurate and timely identification of infected areas is imperative to institute appropriate control measures and mitigate further spread. As detailed in the study of Sarcina et al. (2022), the establishment of robust diagnostic protocols is essential for early detection and management of outbreaks.

To tackle the formidable challenges posed by plant disease, there is a pressing need for innovative solutions, particularly concerning detection technologies. The advent of remote sensing technologies has emerged as a tool that can enhance the monitoring of plant health and facilitate the precise identification of bacterial infections from considerable distances. These advanced technologies utilise a combination of satellite imagery and specialized sensors to assess the physiological state of crops and detect early signs of infection. Such innovations hold the promise of revolutionizing the approach that farmers and researchers used to monitor for disease, enabling more rapid and efficient responses to occurrences. This proactive methodology not only safeguards agricultural resources but also supports the resilience and sustainability of farming systems (Sarcina et al., 2022).

## 2. Remote Sensing Technologies

Remote sensing technologies involve the collection of data about an object or area from a distance, typically using satellites or airborne sensors. In agriculture, these technologies have become transformative tools, enabling farmers and researchers to monitor crop health and soil conditions without the need for invasive methods. Different types of remote sensing include active and passive methods. Active remote sensing involves sending out signals, like radar or lasers, and measuring the reflected energy, while passive remote sensing captures natural energy, usually from sunlight, that is reflected or emitted from the Earth's surface (Alaieri, 2024).

In the context of detecting plant disease, remote sensing offers various applications that can enhance agricultural practices. For example, satellite imagery can be used to assess plant health through indices such as the Normalized Difference Vegetation Index (NDVI), which helps identify stress or disease in crops before symptoms are visually apparent. This early detection capability is critical for managing and mitigating the impacts of disease on susceptible plants, like olive trees (Ayvazyan and Asmaryan, 2023).

Moreover, advancements in remote sensing technologies, like multispectral and hyperspectral imaging, allow for detailed analysis of plant health by capturing a broader range of wavelengths. These technologies can help researchers develop specific algorithms to detect signs of disease infections, paving the way for more tailored disease management strategies. Understanding these mechanisms will be key to how effectively detect plant disease using remote sensing techniques (Dainelli and Saracco, 2023).

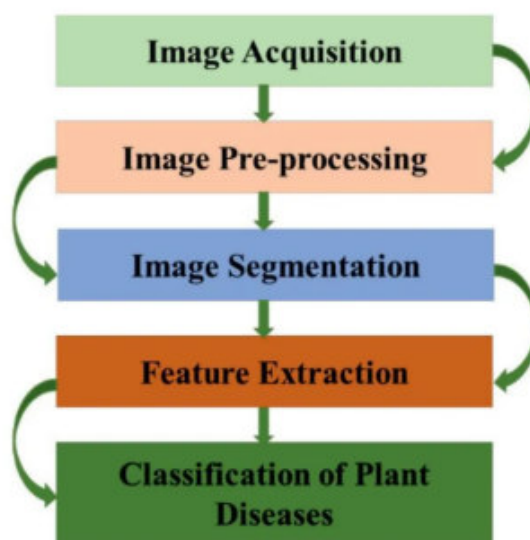


Figure 1. Analytical steps of plant disease imagery

## 3. Mechanisms of Plant Disease Detection via Remote Sensing

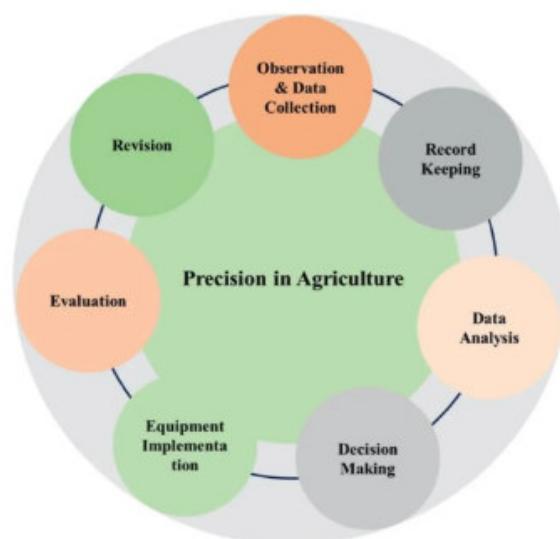
Vegetative diseases continue to threaten agriculture and ecosystems, drastically reducing crop yields and undermining the integrity of the natural balance. The rapid spread, complex infection mechanisms and difficulties in controlling bacterial diseases make them particularly problematic for the Taliban. A good example is the bacterial plant pathogen *Xylella fastidiosa*, which grows on the surface of plants and carries water. Once inside the plant, it blocks the flow of vital nutrients and water, leading to symptoms such as wilting and scorched leaves and eventual death of the plant. The pathogen is mainly spread by insects feeding on xylem sap, such as spittle bugs and sharpshooters, and infects a remarkably wide range of hosts, including important crops such as citrus, grapes and olives. It is important to understand the biology and transmission of *Xylella* in order to control the disease and to develop comprehensive plans to combat other bacterial infections affecting agriculture worldwide.

The detection of plant disease through advanced remote sensing techniques is centered on a comprehensive understanding of the distinctive spectral signatures exhibited by infected plants. These signatures manifest as characteristic patterns of light reflectance, which contrast severely between healthy vegetation and that afflicted by the disease. By meticulously analyzing these patterns across a spectrum of wavelengths, researchers can pinpoint early indicators of infection, often before visible symptoms become apparent. This proactive approach to detection is crucial for ensuring timely interventions that can mitigate the spread and impact of the disease.

The methodologies employed for data collection are important in this complicated process. Satellites equipped with cutting-edge multispectral and hyperspectral sensors are capable of capturing vast amounts of data over extensive landscapes. These sophisticated sensors register light across multiple wavelengths, enabling in-depth assessments of plant health and vitality. Complementing this satellite data, ground-based sensors provide localized readings that enhance the overall analysis, allowing for a more granular understanding of the conditions affecting specific areas (figure 2).

The analytical techniques employed involve the application of sophisticated algorithms designed to process the collected data and identify variances in spectral signatures. For example, machine learning methodologies can be developed to recognize typical patterns that correlate with disease infections. By synthesizing data from diverse sources and applying these advanced algorithms, researchers can significantly improve the precision of their evaluations (Murali et al., 2024).

The insights garnered from these rigorous analyses pave the way for practical applications in agriculture, aiding farmers in effectively managing crops that are susceptible to plant disease. With these detection mechanisms established, the logical next step involves investigating into case that vividly illustrate the successful use of remote sensing in identifying and addressing occurrences of plant disease across various regions.



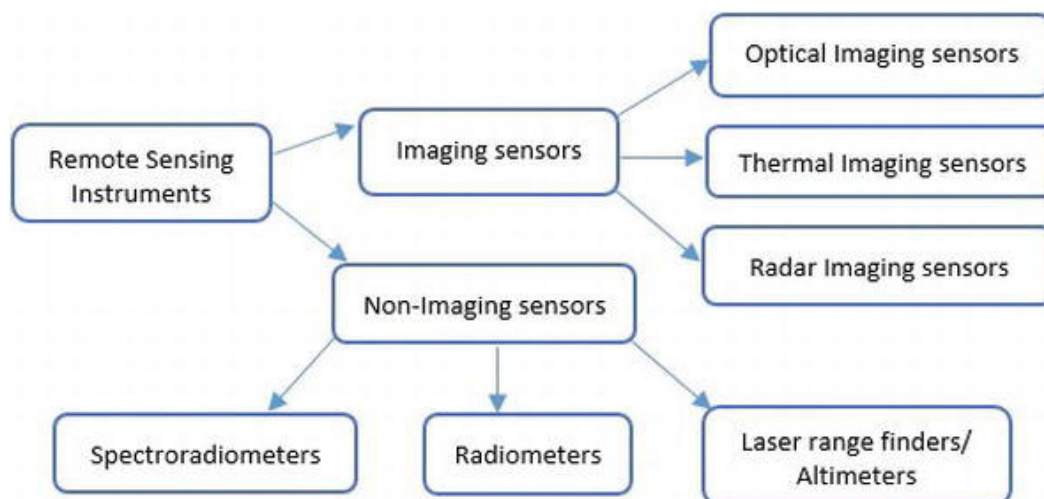
**Figure 2.** Components of precision agriculture

#### 4. Sensors in Plant Disease Detection

Sensors used in remote sensing play a crucial role in the early detection and management of plant diseases by providing valuable data on crop health and environmental conditions. These sensors are integral to modern precision agriculture, enabling farmers to remotely monitor their crops and make informed decisions based on real-time data. Various types of sensors are employed, including optical, thermal, and radar sensors, each offering unique capabilities for assessing plant health (figure 3).

Optical sensors, such as multispectral and hyper spectral sensors, capture light reflected from plants across different wavelengths. This allows for the analysis of vegetation indices like the Normalized Difference Vegetation Index (NDVI), which indicates the overall health of crops. Healthy plants reflect light differently than stressed or diseased plants, making these sensors invaluable for identifying early signs of issues such as fungal infections or nutrient deficiencies.

Thermal sensors, on the other hand, measure the infrared radiation emitted by plants, which correlates with their temperature. This capability is particularly useful for detecting water stress, as plants under duress typically exhibit higher temperatures. By identifying these thermal anomalies, farmers can take proactive measures to address water management issues before they lead to disease occurrences.



**Figure 3.** Types of sensors used in remote sensing

Radar sensors, including Synthetic Aperture Radar (SAR), provide another layer of insight by using microwave signals to assess crop conditions. These sensors are particularly advantageous because they can operate in various weather conditions and penetrate cloud cover, allowing for consistent monitoring even in hostile environments.

By integrating data from these diverse sensor types with advanced analytics and Geographic Information Systems (GIS), farmers can identify disease eruptions early, monitor their spread, and implement targeted interventions. This data-driven approach enhances crop management strategies, reduces the need for chemical treatments, and ultimately improves yields. By leveraging remote sensing technology, agricultural practices become more efficient, sustainable, and resilient in the face of increasing challenges such as climate change and pest pressures.

### 5. Challenges in Remote Sensing for Plant Disease Detection

Identifying and addressing the challenges associated with using remote sensing for detecting plant diseases is crucial for enhancing agricultural management strategies. A primary obstacle lies in the technical limitations of the remote sensing devices themselves. Different types of remote sensing technologies, including multispectral and hyperspectral sensors, vary significantly in their capacity to capture specific wavelengths of light. This variation is critical because the ability to detect subtle spectral differences between healthy plants and those infected with disease directly impacts diagnostic accuracy. If a sensor lacks adequate spatial resolution or spectral sensitivity, it may fail to capture early and critical signs of disease, leading to missed opportunities for timely intervention.

Environmental factors further complicate the efficacy of remote sensing applications. Weather conditions, such as dense cloud cover or precipitation, can obstruct the acquisition of clear satellite imagery, creating data gaps that impede accurate monitoring. Additionally, variations in local soil types and plant compositions can significantly alter reflectance patterns, further obscuring the spectral signatures associated with plant disease infection. These environmental variables make data interpretation more complex and often result in ambiguities regarding the correlation between specific spectral signatures and the actual presence of the pathogen.

A significant obstacle remains in the data interpretation. The intricate nature of spectral data analysis demands a high level of expertise and familiarity with both the technology and the biological characteristics of the plants being monitored. This complexity can lead to misdiagnosis or errant conclusions, particularly in the absence of clear guidelines or standardized analytical methodologies. Variability in results, therefore, can significantly delay effective decision-making processes for farmers and agricultural authorities, undermining overall management strategies.

Overcoming these multifaceted challenges is essential for augmenting the role of remote sensing in the management of plant disease. By investing in advancements in sensor technology—such as improved resolution and sensitivity—as well as developing refined data interpretation methodologies, there exists significant potential for more effective monitoring and control of this detrimental pathogen. This foundation paves the way for innovative approaches that combine remote sensing with complementary management strategies, ultimately leading to enhanced practices for the prevention and mitigation of plant disease in agricultural systems.

### **5. Future Perspectives**

Future perspectives on remote sensing for managing plant disease emphasize the potential advancements that could transform agricultural practices. As technology continues to evolve, we can expect improvements in sensor capabilities, including higher resolution and sensitivity, which will allow for earlier detection of plant diseases. These advancements will enhance our ability to distinguish between healthy and infected plants, thereby increasing the effectiveness of management strategies.

Furthermore, integrating remote sensing with other methods, such as ground-based inspections and genetic analysis, could provide a more comprehensive approach to managing plant disease. This combination would give farmers a better understanding of disease dynamics and help types of interventions to specific areas, reducing reliance on chemical treatments and promoting sustainable practices.

Policy implications are also a crucial consideration in this context. Governments and agricultural authorities must support research and development of advanced remote sensing technologies while encouraging farmers to adopt these methods. Effective policies can facilitate training programs and provide resources, ensuring that agricultural communities are equipped to utilize remote sensing effectively.

It is clear that integrating remote sensing into agricultural management will not only enhance efforts against plant disease but also contribute to wider initiatives aimed at ensuring food security. The next steps involve synthesizing insights gained from current practices and advancing these approaches to create a robust framework for future agricultural resilience.

Collaboration between researchers and agricultural practitioners is also vital for exchanging knowledge, ensuring that innovative practices are implemented effectively in the field. A united effort to share data and experiences can lead to improved strategies for managing plant disease and potentially other agricultural threats.

It is crucial for everyone involved to prioritize the integration of remote sensing into their strategies. This collective action will not only help combat plant disease but also contribute to building more resilient agricultural systems in the face of future challenges.

### **6. Conclusion and Recommendations**

In conclusion, exploring the use of remote sensing to detect plant disease has uncovered promising methods for improving agricultural management. This bacterium poses a significant threat to crops, especially in regions like the Mediterranean basin, where olive trees are crucial to the economy. The findings indicate that remote sensing technologies can effectively identify the unique signatures of infected plants, enabling early detection and intervention. This proactive approach helps minimize crop loss and supports food security.

To maximize the benefits of these technologies, it is essential for all participants (including farmers, agricultural authorities, and technology developers) to collaborate. It is recommended that interested parties invest in advanced sensor technologies that provide higher resolution and sensitivity, which will enhance the accuracy of disease detection. Additionally, regular training sessions and workshops should be organized to educate farmers about the latest remote sensing methods and how to effectively interpret the data.

## References

- Sarcina, L., Macchia, E., Loconsole, G., D'Attoma, G., Bollella, P., Catacchio, M., Leonetti, F., Franco, C. D., Elicio, V., Scamarcio, G., Palazzo, G., Boscia, D., Saldarelli, P., Torsi, L. 2022. Fast and Reliable Electronic Assay of a *Xylella fastidiosa* Single Bacterium in Infected Plants Sap. In *Advanced Science* (9). Advanced Science. <https://doi.org/10.1002/adv.202203900>.
- Alaieri, F. 2024. Precision Agriculture based on Machine Learning and Remote Sensing Techniques. In *Engineering, Technology & Applied Science Research. Engineering, Technology & Applied Science Research*. <https://doi.org/10.48084/etasr.6986>.
- Ayvazyan, G., Asmaryan, S. 2023. Satellite remote sensing for assessing the spatiotemporal changes of the ecological state of the agricultural lands in Armenia. In *The International Archives of the Photogrammetry, Remote Sensing and Spatial Information Sciences. The International Archives of the Photogrammetry, Remote Sensing and Spatial Information Sciences*. <https://doi.org/10.5194/isprs-archives-xxviii-1-w2-2023-1325-2023>.
- Dainelli, R., Saracco, F. 2023. Bibliometric and social network analysis on the use of satellite imagery in agriculture: an entropy-based approach. In *ArXiv: Vol. abs/2302.01282*. [ArXiv. https://doi.org/10.3390/agronomy13020576](https://doi.org/10.3390/agronomy13020576).
- Sweatha, J., Murali, N., Gayathri, N. 2024. Satellite Imagery Analysis and Plane Detection. *INTERNATIONAL JOURNAL OF SCIENTIFIC RESEARCH IN ENGINEERING AND MANAGEMENT. Interantional Journal of Scientific Research in Engineering and Management*. <https://doi.org/10.55041/ijrem37257>.

Citation: Ennouri, K., Triki, M.A., Gouiaa, M., Ben Amar, F., Ennouri, M. 2025. Application of remote sensing technology for plant disease detection. *J.A.A.O.G* 4(1): 13-18.